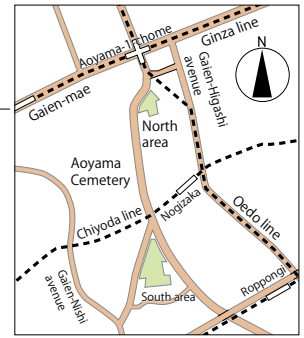


01

Aoyama Park

Administrator ■ Tokyo South Parks Group

- Location Roppongi 7-chome, Minami-Aoyama 1-chome, Minato Ward
- Contact Information Aoyama Park Administration Office tel: 03-3470-3223 (2-32-2 Minami-Aoyama, Minato-ku 107-0062)
- Transport
 - 3-minute walk from Nogizaka (Tokyo Metro Chiyoda line) South district,
 - 10-minute walk from Roppongi (Hibiya line) South district
 - 5-minute walk from Aoyama 1-Chome (Tokyo Metro Ginza line, Toei Subway Oedo line) North district



Separated into north and south areas, Aoyama Park is built on what was once a military shooting range and housing for those repatriated after the war.

North area

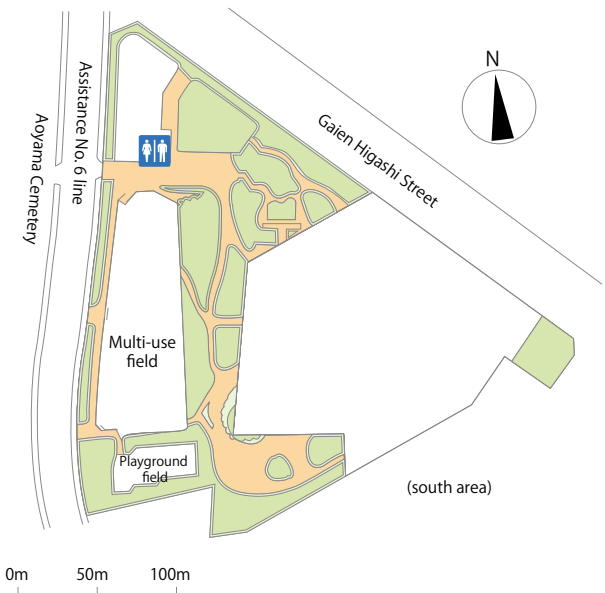
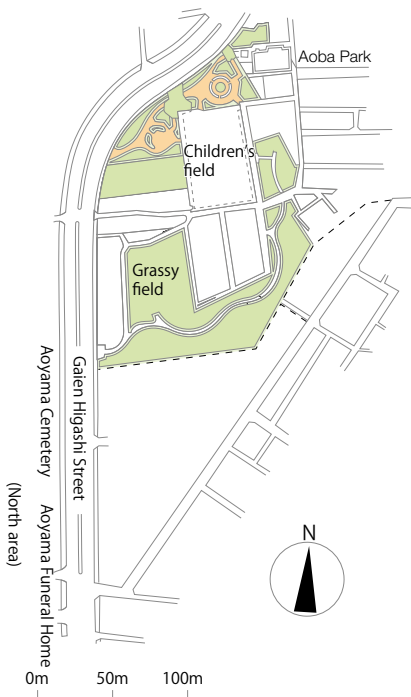
The part of the park along the main street is lined with benches shaded by trees, making it a great place for pedestrians to take a break. The children's field in the back provides a place for young children to play on.



Grassy field in Aoyama Park

South area

Two major roads surround this arrowheadshaped section of the park. On the other side of the street to the west is one of Japan's first public cemeteries and a well-known spot for viewing cherry blossoms, the Aoyama Cemetery. Farther north is the National Art Center, Tokyo, established in 2007.



Opened / June 1, 1970 Area / 40,018.20 m² (some areas are state-owned property provided under gratuitous loan)
 Trees / Tall trees: 1,100, shrubs: 11,100 Main plants / Kobushi magnolia, cherry (someiyoshino), castanopsis, sweet-scented oleander